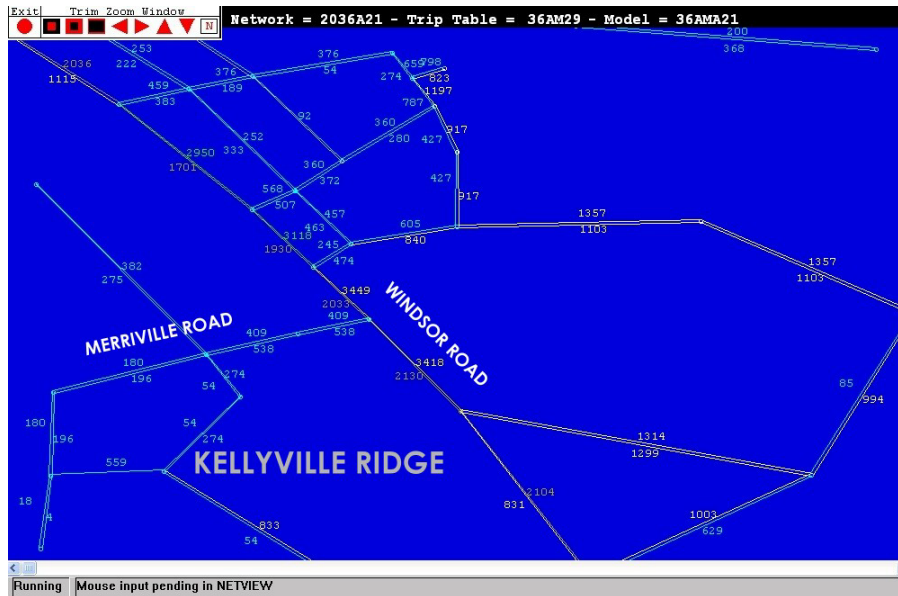


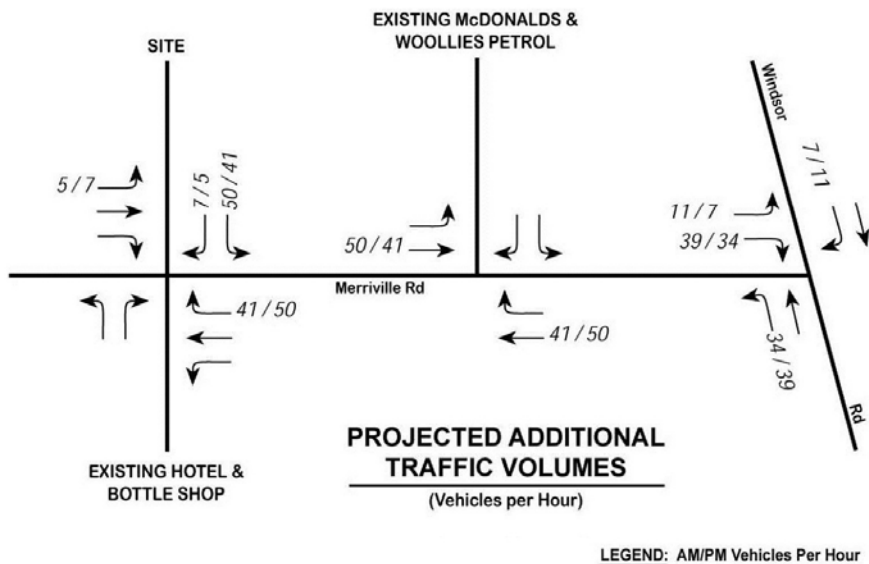
Traffic Projections

Figure 1: Year 2036 Morning Peak Hour Projected Traffic Flows



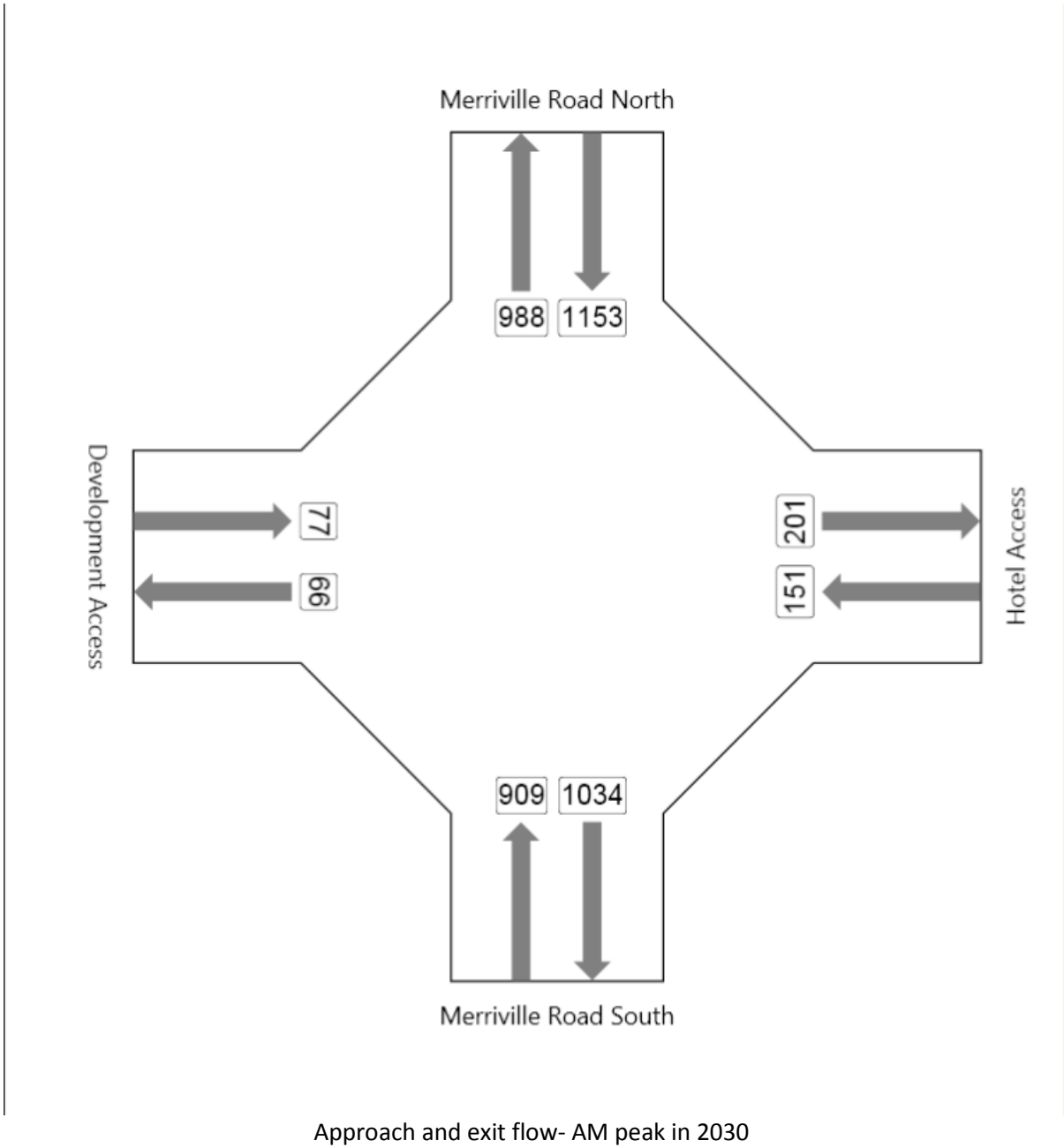
Source: Netanal Model for Area 20, Road Delay Solutions 2011

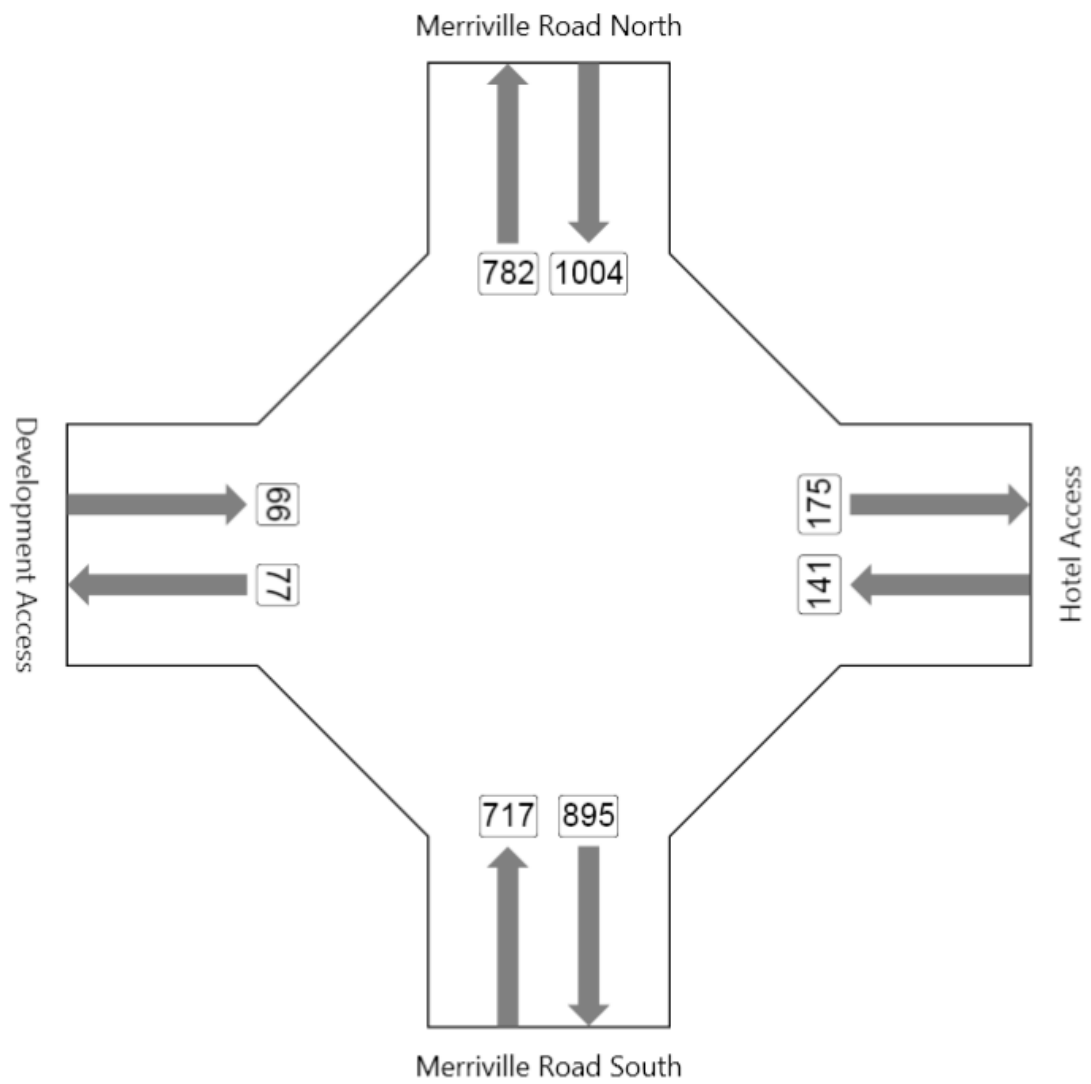
Figure 2: Projected Development Traffic Generation



Source: Traffic and Parking Assessment Report, Varga Traffic Planning 2010

Figure 3: Year 2030 Peak Hour Projected Traffic Flows (allowing 2% growth)





Approach and exit flow- PM peak in 2030